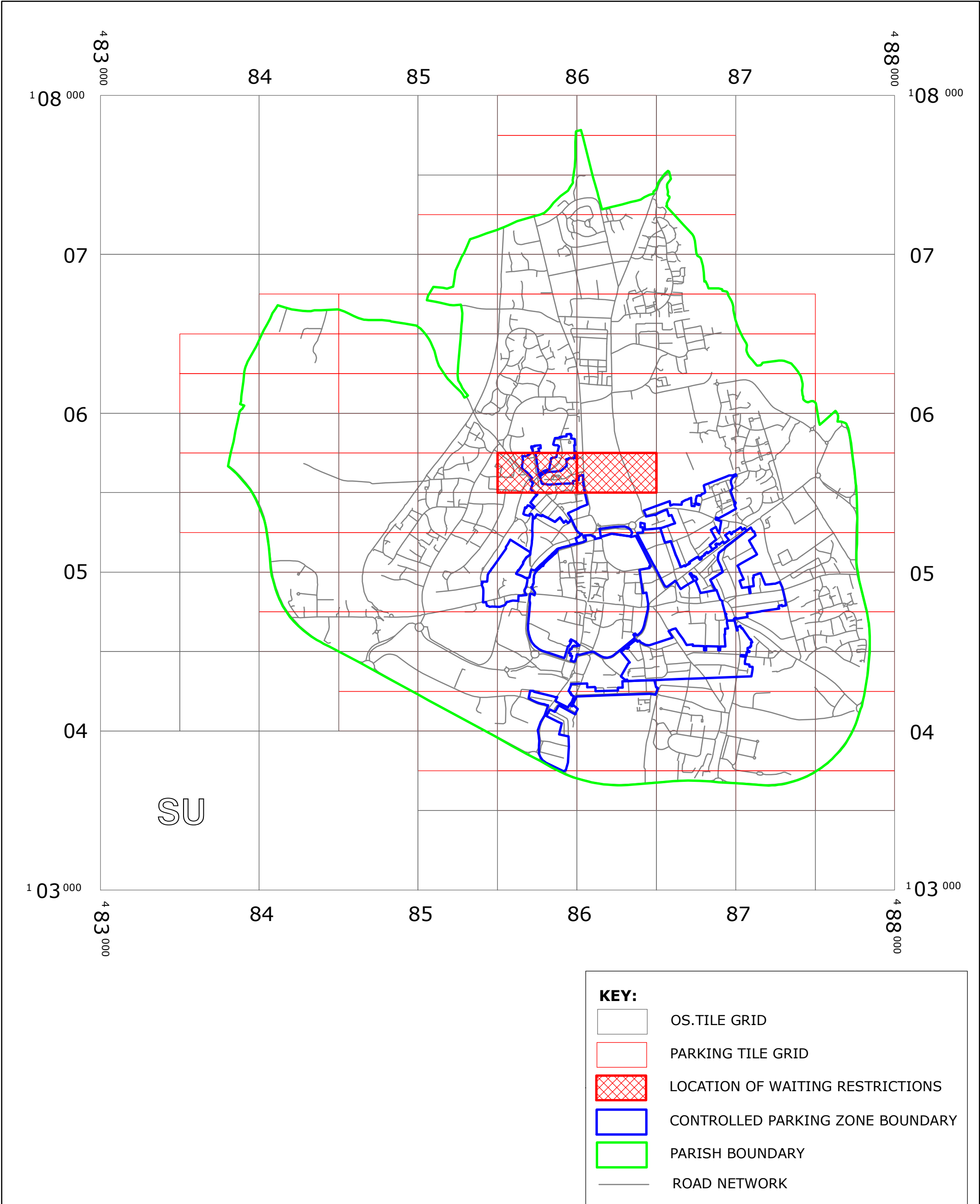


WEST SUSSEX COUNTY COUNCIL  
((CHICHESTER) (PARKING PLACES AND TRAFFIC REGULATION)  
(CONSOLIDATION) ORDER 2010)  
(KING GEORGE GARDENS AMENDMENT)  
ORDER 2019

CHICHESTER: LOCATION OF WAITING RESTRICTIONS



West Sussex County Council  
Highways & Transport  
The Grange  
Tower Street  
Chichester  
West Sussex  
PO19 1RH

WEST SUSSEX COUNTY COUNCIL  
((CHICHESTER) (PARKING PLACES AND TRAFFIC REGULATION)  
(CONSOLIDATION) ORDER 2010)  
(KING GEORGE GARDENS AMENDMENT) ORDER 2019  
LOCATION OF WAITING RESTRICTIONS




Key for Waiting Restrictions

All areas over which the provision of the orders apply are defined by the shaded areas as shown on the following plans plus a contiguous area not indicated on the plans of verge and/or footway between the carriageway edge and the highway boundary. The plans in this schedule are based upon grid references of the Ordnance Survey National Grid defined by the OSGB 36 triangulation.


Prohibition of waiting at any time

101		check	No waiting at any time
111		pat 046	No waiting 9.00am-5.00pm Mon-Sat
114		pat063	No waiting 9:00am-5:00pm Mon-Fri
135		usgs721	No waiting 10.00am-11.00am, 2.00pm-3.00pm Mon-Sat

Residents Parking

504		pat020	Residents' and Visitors' permit holders only 10.00am-11.00am and 2.00pm-3.00pm Mon-Sat
-----	---	--------	---

Free Limited Waiting

751		usgs636	Waiting limited to 4hrs No return within 2hrs 9.00am-5.00pm Mon-Sat
-----	---	---------	--

Specified Vehicles

830		check	Disabled persons vehicles at any time
-----	---	-------	---------------------------------------

**WEST SUSSEX COUNTY COUNCIL**  
**((CHICHESTER DISTRICT) (PARKING PLACES & TRAFFIC REGULATION)**  
**(CONSOLIDATION) ORDER 2010)**  
**(KING GEORGE GARDENS AMENDMENT) ORDER 2019**

West Sussex County Council in exercise of their powers under Sections 1 (1) 2 (1) and (2), 4 (2), 45, 46, 49 and 53 and Part IV of Schedule 9 of the Road Traffic Regulation Act 1984 "the Act" as amended and of all other enabling powers and after consultation with the chief officer of police in accordance with Part III of Schedule 9 to the Act hereby make the following Order:-

1. This Order shall come into operation on the 14<sup>TH</sup> day of October 2019 and may be cited as "West Sussex County Council ((Chichester District) (Parking Places and Traffic Regulation) (Consolidation) Order 2010) (King George Gardens Amendment) Order 2019."
2. The "West Sussex County Council (Chichester District) (Parking Places and Traffic Regulation) (Consolidation) Order 2010" is hereby amended by the deletion from it of the plans specified in the First Schedule to this Order and the substitution of the plans attached in the Second Schedule to this Order.

**FIRST SCHEDULE**  
**Plans to be deleted**

SU8505NES (Sheet Issue No. 1)  
 SU8605NWS (Sheet Issue No. 3)

**SECOND SCHEDULE**  
**Plans to be substituted**  
**(as attached)**

SU8505NES (Sheet Issue No. 2)  
 SU8605NWS (Sheet Issue No. 4)


The COMMON SEAL of WEST SUSSEX  
 COUNTY COUNCIL was hereto affixed

the EIGHTH day of OCTOBER 2019  
 in the presence of




Authorised Signatory

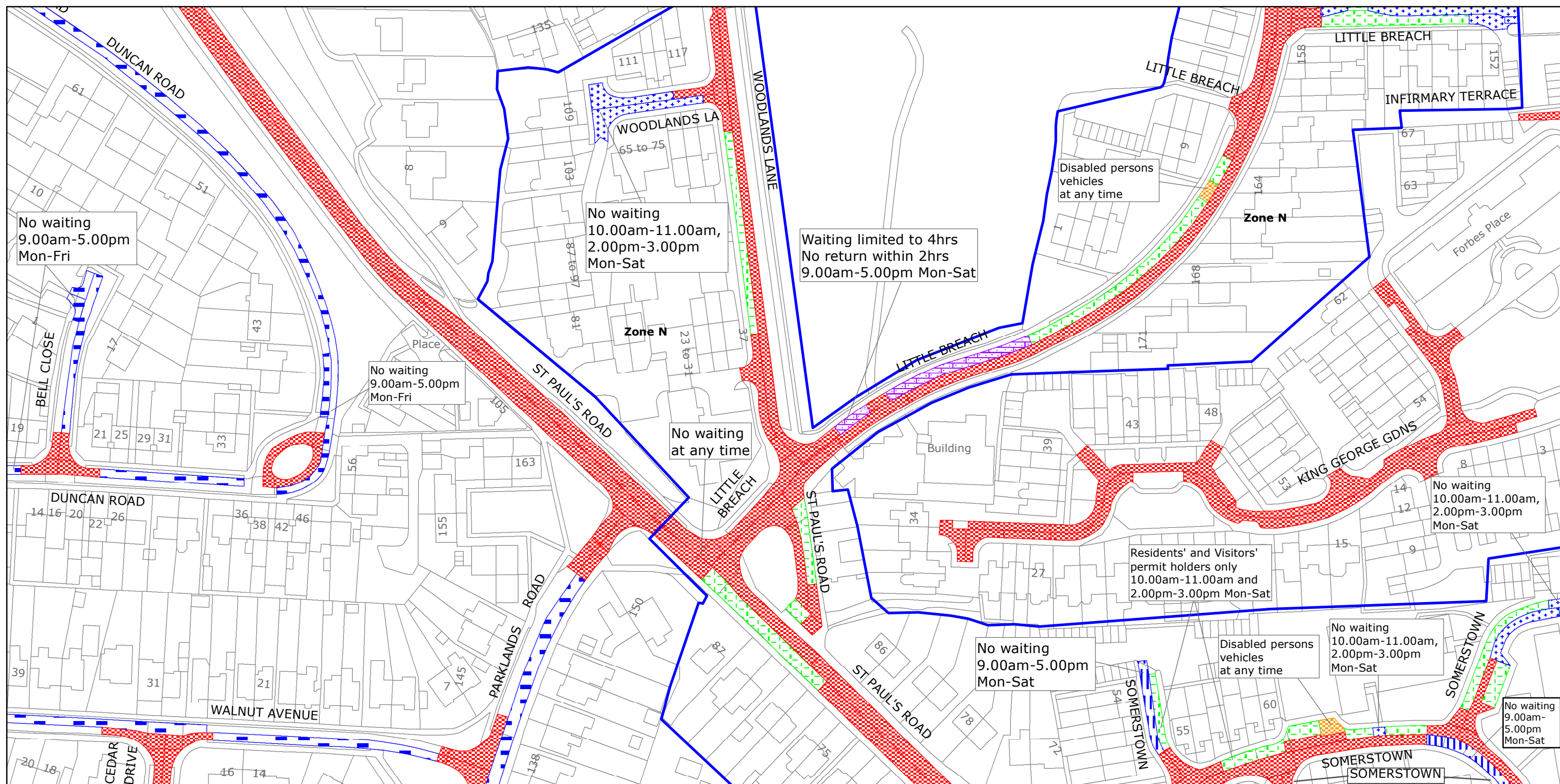
)  
)  
)  
) (L.S.)  
)  
)  
)  
)



94/198 DELEGATED AUTHORITY

I HEREBY CERTIFY THIS TO  
 BE A TRUE COPY OF THE  
 ORIGINAL DOCUMENT

  
 Authorised Signatory  
 WEST SUSSEX COUNTY COUNCIL



West Sussex County Council  
Highways & Transport  
The Grange  
Tower Street  
Chichester  
West Sussex  
PO19 1RH

## CHICHESTER DISTRICT: CHICHESTER

### WAITING RESTRICTIONS

Reproduced from or based upon 2019 Ordnance Survey mapping with permission of the Controller of HMSO (c) Crown Copyright reserved.  
Unauthorised reproduction infringes Crown copyright and may lead to prosecution or civil proceedings West Sussex County Council Licence No. 100018485

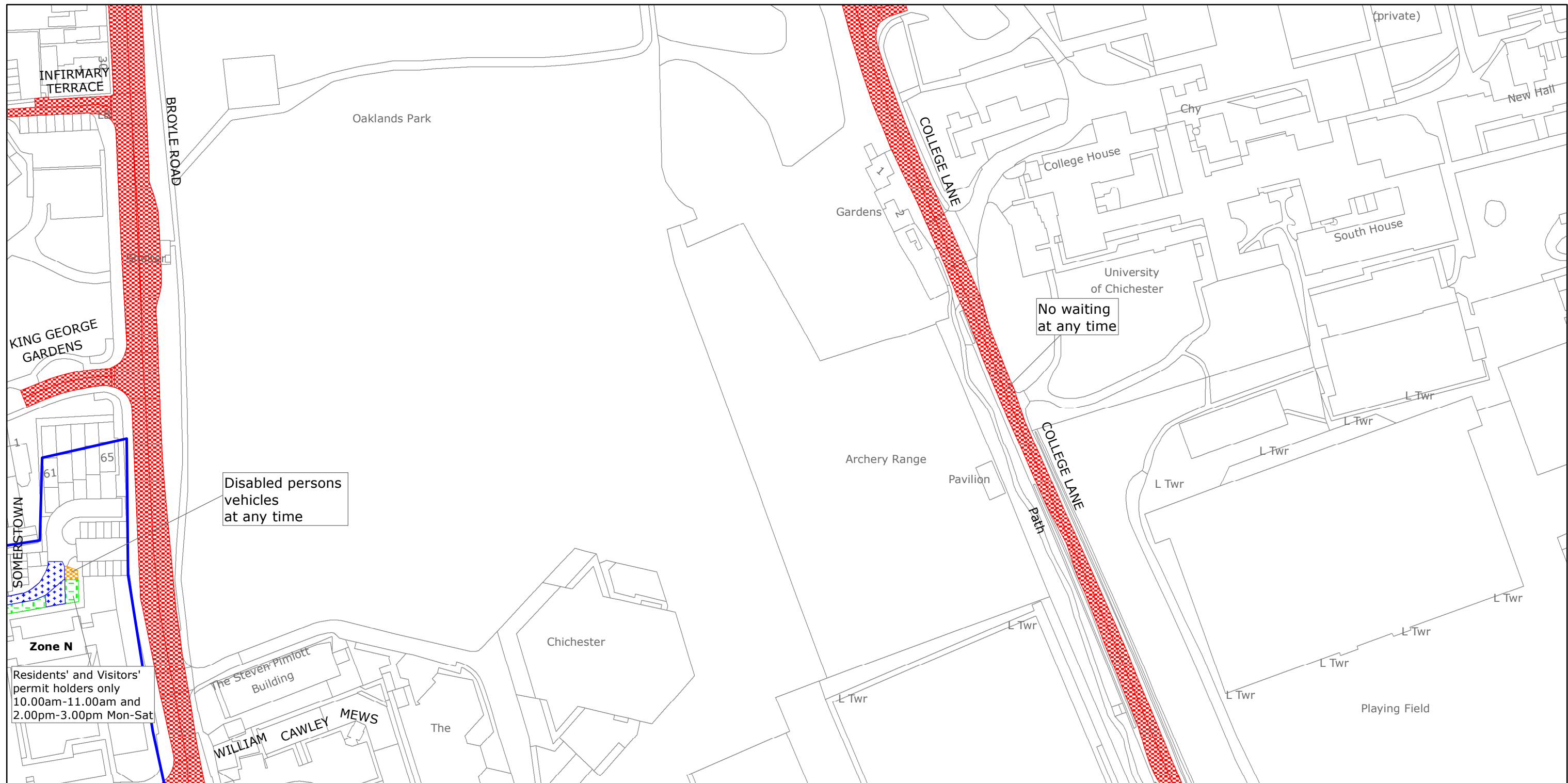
# TILE REF NO: SU8505NES

SHEET ISSUE NO 4  
SHEET ACTIVE FROM - 14/10/2019



SCALE:  
1:1250  
at A3 size





West Sussex County Council  
Highways & Transport  
The Grange  
Tower Street  
Chichester  
West Sussex  
PO19 1RH

## CHICHESTER DISTRICT: CHICHESTER

### WAITING RESTRICTIONS

Reproduced from or based upon 2019 Ordnance Survey mapping with permission of the Controller of HMSO (c) Crown Copyright reserved.  
Unauthorised reproduction infringes Crown copyright and may lead to prosecution or civil proceedings West Sussex County Council Licence No. 100018485

# TILE REF NO: SU8605NWS

SHEET ISSUE NO 2  
SHEET ACTIVE FROM - 14/10/2019



SCALE:  
1:1250  
at A3 size